

### DuPont Provincial Park, Morrisburg

Managed by Ontario Parks, the DuPont Provincial Nature Reserve contains a variety of wetlands including some designated provincially significant and important to the Great Lakes basin. Home to the locally significant species of black ash, more than 360 plant species, Eastern Ontario's largest colony of great blue heron and a multitude of other wildlife and waterfowl, the property is also an important wetland link.



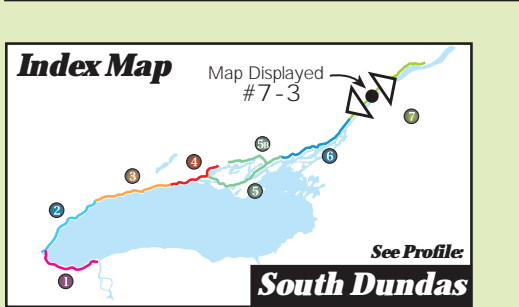
**Ducks Unlimited Canada**  
Conserving Canada's Wetlands

**Ontario Parks, South Eastern:**  
613-531-5722 • www.ontarioparks.com

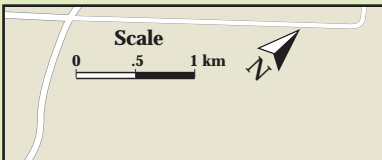
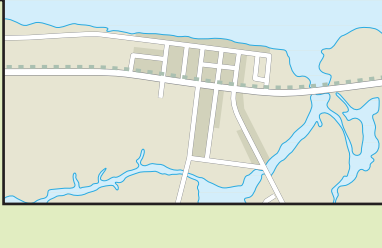
The section of the Waterfront Trail east of Iroquois is also designated as part of the St. Lawrence Recreation Path



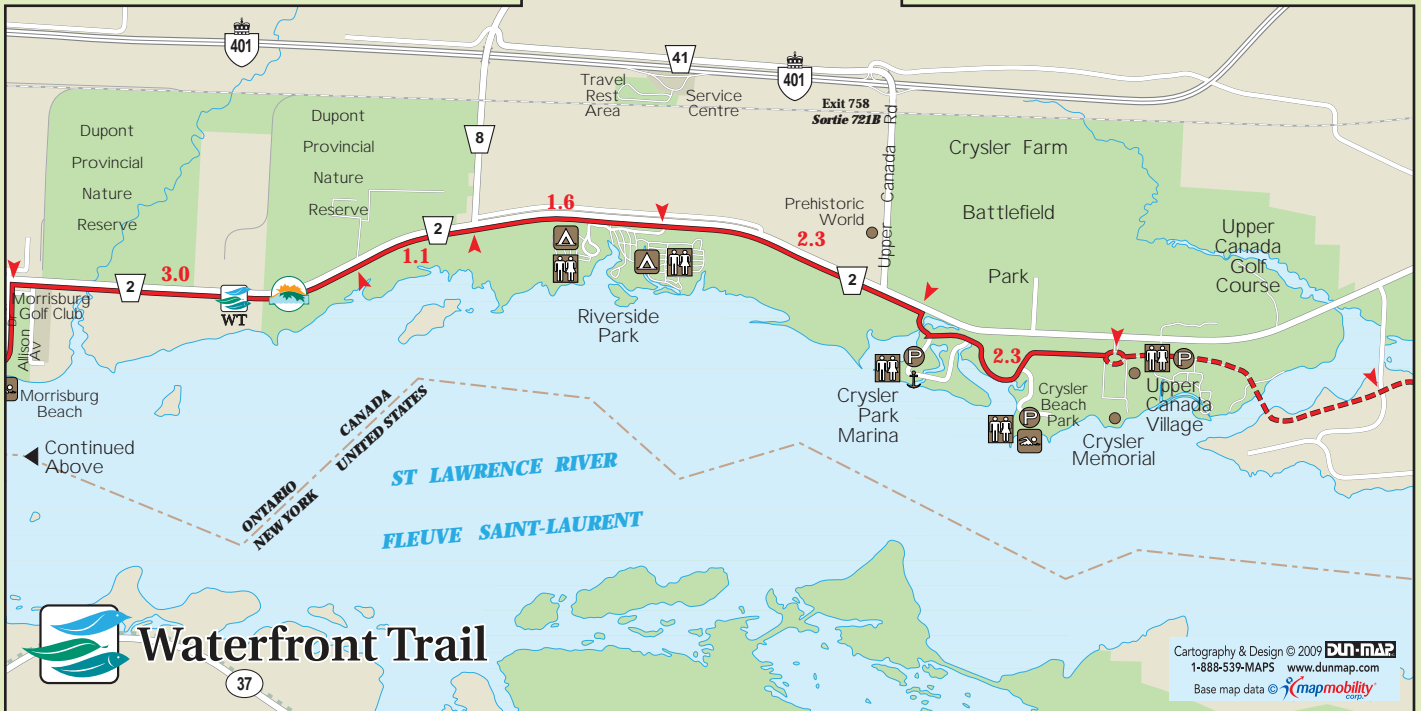
La section du sentier riverain à l'est d'Iroquois est aussi désignée comme faisant partie de la piste récréative du Saint-Laurent



# Morrisburg



| Legend / Légende |  |
|------------------|--|
|                  | Waterfront Trail / Sentier riverain                  |
|                  | On-road / Sur la route                               |
|                  | Off-road / Hors route                                |
|                  | Connection / Liaison                                 |
|                  | Alerts / Alertes                                     |
|                  | Distance / Distance (km)                             |
|                  | Other Connecting Trails / Autres sentiers de liaison |
|                  | Park, Natural Area / Parc, Espace naturel            |
|                  | Cemetery / Cimetière                                 |
|                  | Hospital / Hôpital                                   |
|                  | Beach / Plage  |
|                  | Campground / Camping                                 |
|                  | Attraction / Attraction                              |
|                  | Marina / Marina                                      |
|                  | Parking / Stationnement                              |
|                  | Lookout / Vue panoramique                            |
|                  | Shopping / Zone commerciale                          |
|                  | Town Hall / Hôtel de ville                           |
|                  | Information / Renseignements                         |
|                  | Washrooms / W.-C.                                    |



# Waterfront Trail

Cartography & Design © 2009 **DUN.MAP**  
1-888-539-MAPS www.dunmap.com  
Base map data © **mapmobility** corp.

Map 7-3: Morrisburg

Map 7-3 Carte